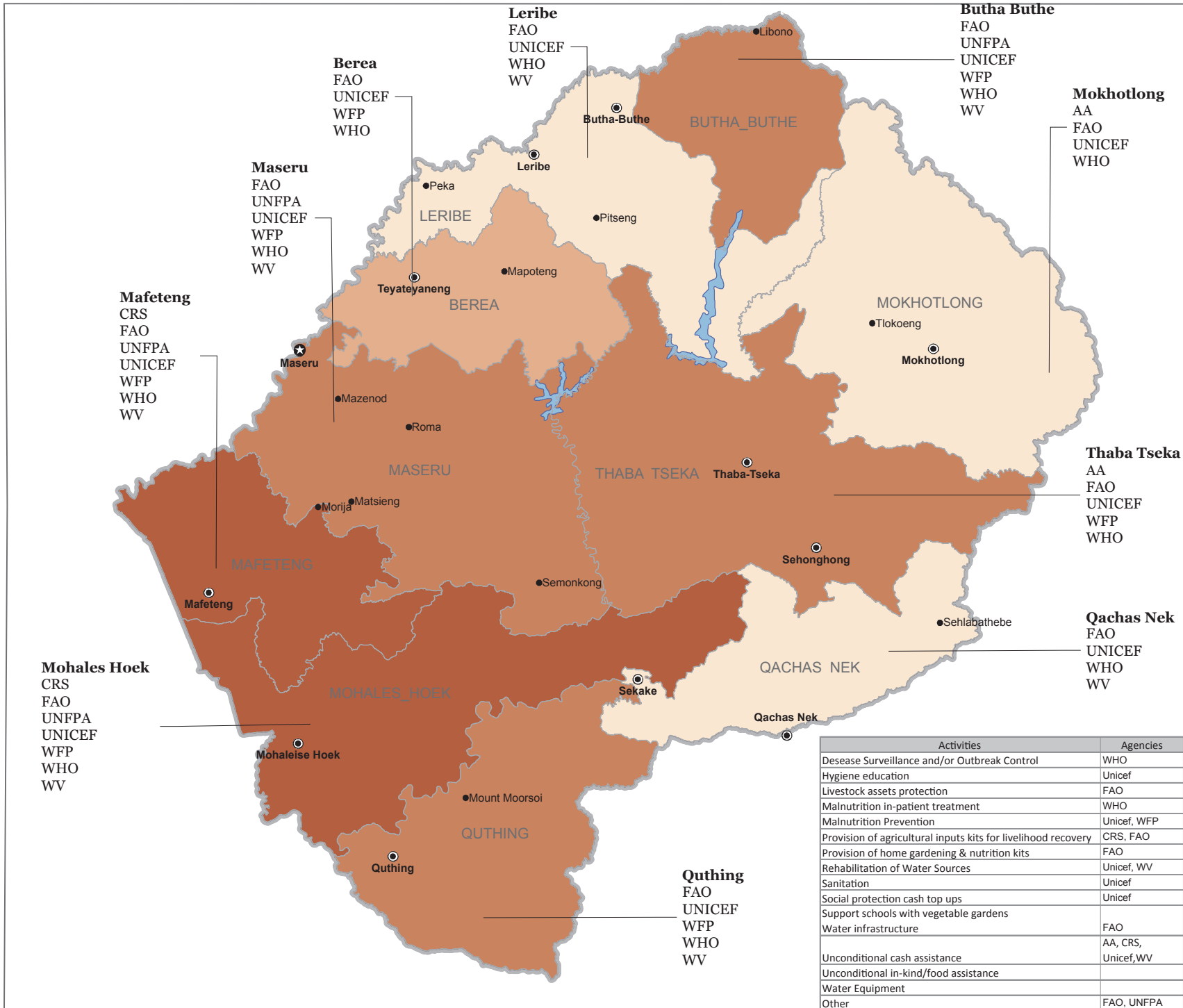



# Lesotho: Humanitarian Response Operational Presence (as of 20 April 2017)



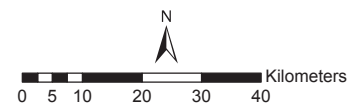
- ★ Country capital
- District capital
- International Boundary
- District boundary
- River Fills/Lakes
- River lines

**Total number of programme activities**



**Agencies involved in the sectors**

- WFP
- FAO
- Unicef
- WHO
- WV
- CRS
- AA



**Date:** 8 April 2017  
**Sources:** UN RCHCO Lesotho 4W, HDX Data, WFP, UNICEF, WHO, FAO, WV, AA, CRS Humanitarian Country Team.  
**Feedback:** narayan.maharjan@one.un.org  
<http://www.undp.org/content/unct/lesotho/en/home/our-work/humanitarian-efforts.html>  
<https://www.humanitarianresponse.info/en/operations/lesotho>

*The boundaries and names shown and the designations used on this map do not imply official endorsement or acceptance by the United Nations.*

Activities	Agencies
Disease Surveillance and/or Outbreak Control	WHO
Hygiene education	Unicef
Livestock assets protection	FAO
Malnutrition in-patient treatment	WHO
Malnutrition Prevention	Unicef, WFP
Provision of agricultural inputs kits for livelihood recovery	CRS, FAO
Provision of home gardening & nutrition kits	FAO
Rehabilitation of Water Sources	Unicef, WV
Sanitation	Unicef
Social protection cash top ups	Unicef
Support schools with vegetable gardens	
Water infrastructure	FAO
Unconditional cash assistance	AA, CRS, Unicef, WV
Unconditional in-kind/food assistance	
Water Equipment	
Other	FAO, UNFPA