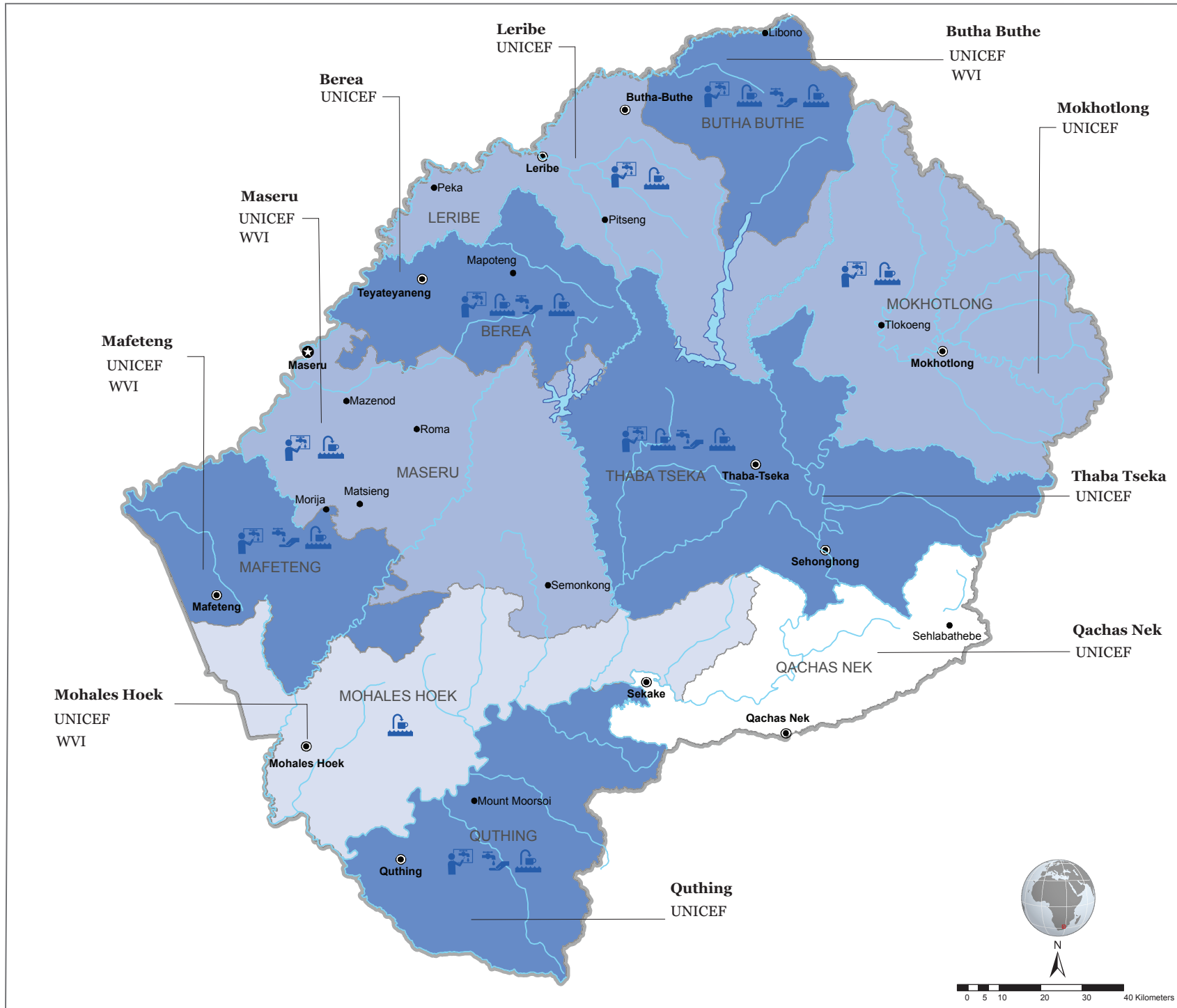
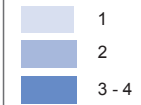


Lesotho: Programme Activities in Water and Sanitation Sector (as of 28 August 2017)

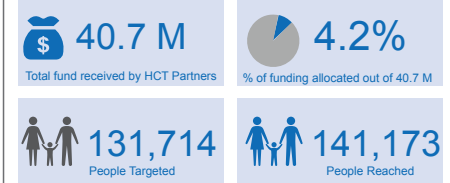


- Country capital
- District capital
- International Boundary
- District boundary
- River Fills/Lakes
- River lines

Number of programme activities



Key figures



UN Agencies / INGOs Involved

- Unicef** United Nations Children's Fund
- WVI** World Vision International

Sectoral programme interventions

- Hygiene education
- Rehabilitation of Water Sources
- Sanitation
- Water Equipment

Date: 28 August 2017

Sources: UN RCO Lesotho 4W, HDX Data, Humanitarian Country Team.

To send feedback & receive more humanitarian updates: <https://goo.gl/WmhAk0> or write to narayan.maharjan@one.un.org

<http://www.undp.org/content/unct/lesotho/en/home/humanitarian-efforts.html>

<https://www.humanitarianresponse.info/en/operations/lesotho>

The boundaries and names shown and the designations used on this map do not imply official endorsement or acceptance by the United Nations.